



KEY

PROPOSED FOOTWAY

PROPOSED CARRIAGEWAY

PROPOSED CYCLE LANE. MATERIAL TO BE
CONFIRMED (ASPHALT RECOMMENDED)

PROPOSED SHARED USE

PROPOSED SEGREGATED LANE

EXISTING VERGE TO REMAIN

EXISTING VERGE TO BE EXCAVATED FOR
FOOTWAY PREPARATION

PROPOSED TACTILE PAVING

PROPOSED CORDUROY PAVING

150mm WIDE CONCRETE KERB WITH LOW
UPSTAND

CHAMFERED KERB WITH LOW UPSTAND

PROPOSED KERB

PROPOSED CONCRETE EDGING 50mm WIDE

PROPOSED FLUSH KERB WITH DROPPERS

EXISTING KERB TO REMAIN

PROPOSED RAMP

PROPOSED GULLY

EXISTING GULLY

PROPOSED LAMP COLUMN

EXISTING LAMP COLUMN

PROPOSED TRAFFIC SIGNAL

PROPOSED SIGN AND POST

PROPOSED BUS FLAG STOP

PROPOSED ILLUMINATED BOLLARD

PROPOSED FENCE

PROPOSED ROAD MARKING

PROPOSED PRIMROSE YELLOW LINE
MARKING

CHAMBER TO BE RAISED/LOWERED TO SUIT
NEW LEVELS

CHAMBER TO BE CONSTRUCTED TO
CARRIAGEWAY SPECIFICATIONS

CHAMBER TO BE RELOCATED

NOTES

1. DESIGN UNDERTAKEN IN TOPOGRAPHICAL SURVEY.
HIGHWAYS BOUNDARY IS NOT DELINEATED
THEREFORE MEASUREMENTS ARE ESTIMATED

2. DESIGN YET TO BE MODELED FOR THE IMPACT ON
TRAFFIC

3. WHERE IT IS POSSIBLE, THE ROADS WILL HAVE
RAISED ENTRY TREATMENTS TO IMPROVE
PEDESTRIAN MOVEMENTS AND ALSO SAFETY FOR
CYCLISTS

4. CYCLE TRACK WIDTHS COMPLY WITH LTN1120 AND
NATIONAL CYCLE STANDARDS

5. ADVANCED STOP LINES AT ALL JUNCTIONS

S1-P01

07.10.2021

JM

FIRST ISSUE

JCH

DV

REV

DATE

BY

DESCRIPTION

CHK

APD

DRAWING STATUS

FEASIBILITY DESIGN

wsp

25 Mandela Way, London, SE1 5SZ
www.fmcconway.co.uk www.wsp.com

CLIENT

Reading

Borough Council

Working better with you

PROJECT

RBC ACTIVE TRAVEL DFT GRANT
SHINFIELD ROAD

TITLE

SHINFIELD ROAD
PROPOSAL
SHEET 1 OF 3

SCALE @ A1

1:500

DATE

07.10.2021

DESIGN/DRAWN

JM

CHECKED

JCH

APPROVED

DV

SHEET

A1

WSP PROJECT NO.

70074500

PROJECT NO.

CLIENT NO.

DRAWING NO.

70080223-WSP-X-DR-HI-0100

REV

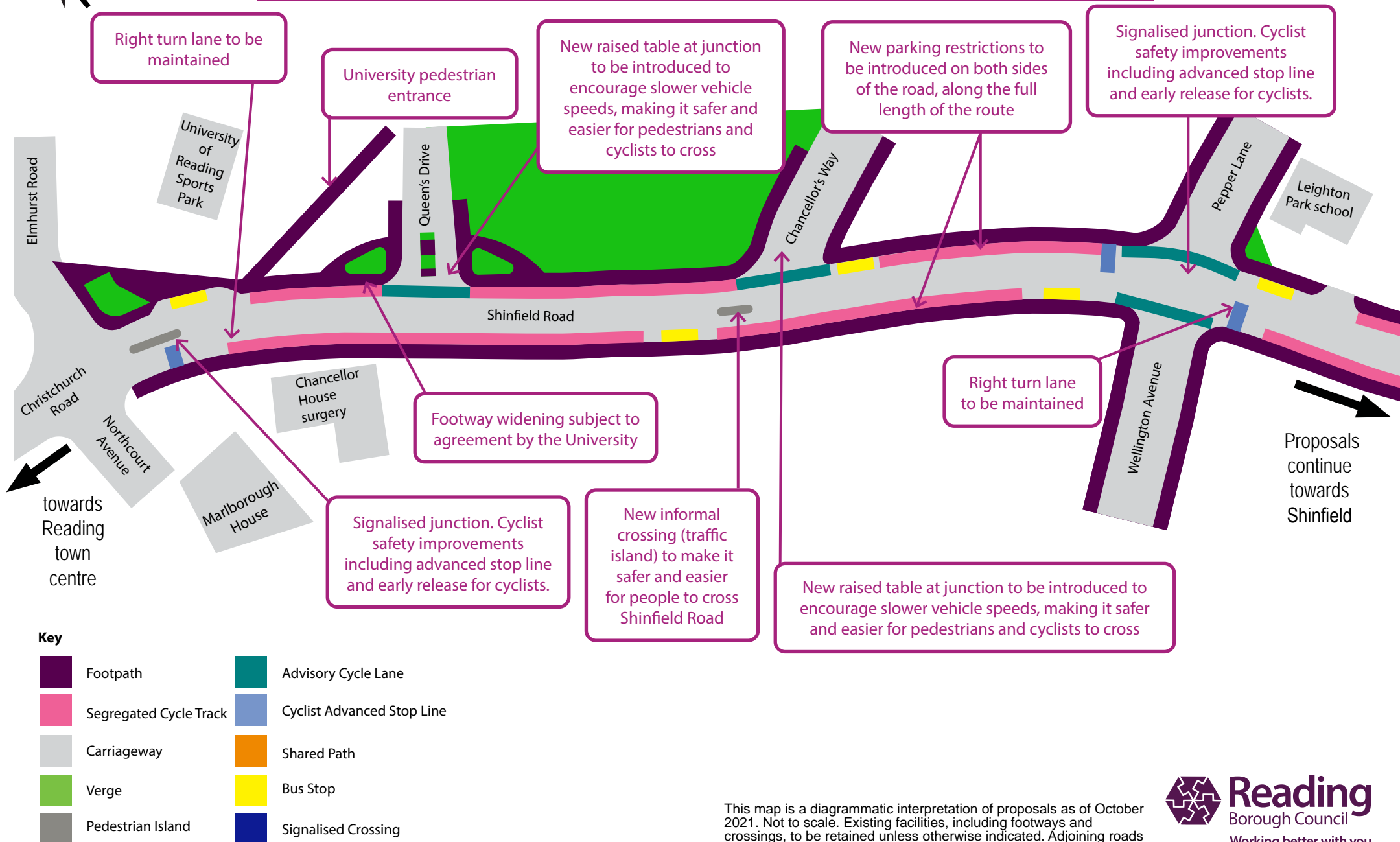
S1-P01

This map is reproduced from Ordnance Survey material with the permission of Ordnance Survey on behalf of the Controller of Her Majesty's Stationery Office © Crown copyright. Unauthorised reproduction infringes Crown copyright and may lead to prosecution or civil proceedings. (WCO)(LA 100019597)



Shinfield Road Walking and Cycling Proposed Improvements

Christchurch Green - Pepper Lane/Wellington Avenue



This map is a diagrammatic interpretation of proposals as of October 2021. Not to scale. Existing facilities, including footways and crossings, to be retained unless otherwise indicated. Adjoining roads only indicated as points of reference. Road markings not included.

Shinfield Road Walking and Cycling Proposed Improvements

Pepper Lane/Wellington Avenue - Cressingham Road



Leighton
Park School

Entrance to West
Lodge Leighton
Park School

New signalised
crossing to make
it safer and
easier for people
to cross the road

Widened
footpath

Proposals continue
towards Reading
town centre

Shinfield Road











New parking restrictions
to be introduced on both
sides of the road, along
the full length of the route

Proposals
continue
towards
Shinfield

Tyndale
Baptist
Church

Cressingham Road

Key

	Footpath		Advisory Cycle Lane
	Segregated Cycle Track		Cyclist Advanced Stop Line
	Carriageway		Shared Path
	Verge		Bus Stop
	Pedestrian Island		Signalised Crossing

This map is a diagrammatic interpretation of proposals as of October 2021. Not to scale. Existing facilities, including footways and crossings, to be retained unless otherwise indicated. Adjoining roads only indicated as points of reference. Road markings not included.



Reading
Borough Council
Working better with you

Shinfield Road Walking and Cycling Proposed Improvements

Cressingham Avenue - Shinfield Rise



New raised table at junction to be introduced to encourage slower vehicle speeds, making it safer and easier for pedestrians and cyclists to cross

Signalised junction. Cyclist safety improvements including advanced stop line and early release for cyclists. Removal of left turn pocket lane into Elm Road.











proposals to continue towards Reading town centre

New parking restrictions to be introduced on both sides of the road, along the full length of the route

New raised table at junction to be introduced to encourage slower vehicle speeds, making it safer and easier for pedestrians and cyclists to cross

New shared space for pedestrians and cyclists

Key

	Footpath		Advisory Cycle Lane
	Segregated Cycle Track		Cyclist Advanced Stop Line
	Carriageway		Shared Path
	Verge		Bus Stop
	Pedestrian Island		Signalised Crossing

This map is a diagrammatic interpretation of proposals as of October 2021. Not to scale. Existing facilities, including footways and crossings, to be retained unless otherwise indicated. Adjoining roads only indicated as points of reference. Road markings not included.